













Maneuvers	Distance	Maps
	1: Start out going WEST on W SPRING ST toward S CLAY ST.	<0.1 miles Map
	2: Turn LEFT onto S CLAY ST.	0.1 miles Map
	3: Turn LEFT onto W BEAVER ST / PA-68.	<0.1 miles Map
	4: Turn RIGHT onto S MAIN ST / US-19 / PERRY HWY. Continue to follow US-19 S / PERRY HWY.	2.8 miles Map
	5: Turn LEFT onto PA-528 / LINDSAY RD.	<0.1 miles Map
	6: Merge onto I-79 S toward PITTSBURGH.	12.0 miles Map
	7: Keep LEFT to take I-279 S via EXIT 72 toward PITTSBURGH.	14.6 miles Map
	8: Take the BANKSVILLE ROAD / US-19 S exit- EXIT 5A- toward US-19-TRUCK S / PA-51 S / UNIONTOWN.	0.1 miles Map
	9: Merge onto US-19 S toward MT LEBANON.	2.4 miles Map
	10: Stay STRAIGHT to go onto MCFARLAND RD.	0.4 miles Map
	11: Turn RIGHT onto W LIBERTY AVE / WASHINGTON RD / US-19 TRUCK. Continue to follow WASHINGTON RD / US-19 TRUCK.	0.7 miles Map
	12: End at 750 Washington Rd Mt Lebanon, PA 15228-2051, US	Map